

Experience the Colors of the Seasons

Akita

Yurihonjo



Here is the detailed tourist information for Yurihonjo!




Yurihonjo City Official Site Yurihonjo City tourism association Instagram X

【Yurihonjo Tourism Guidebook】

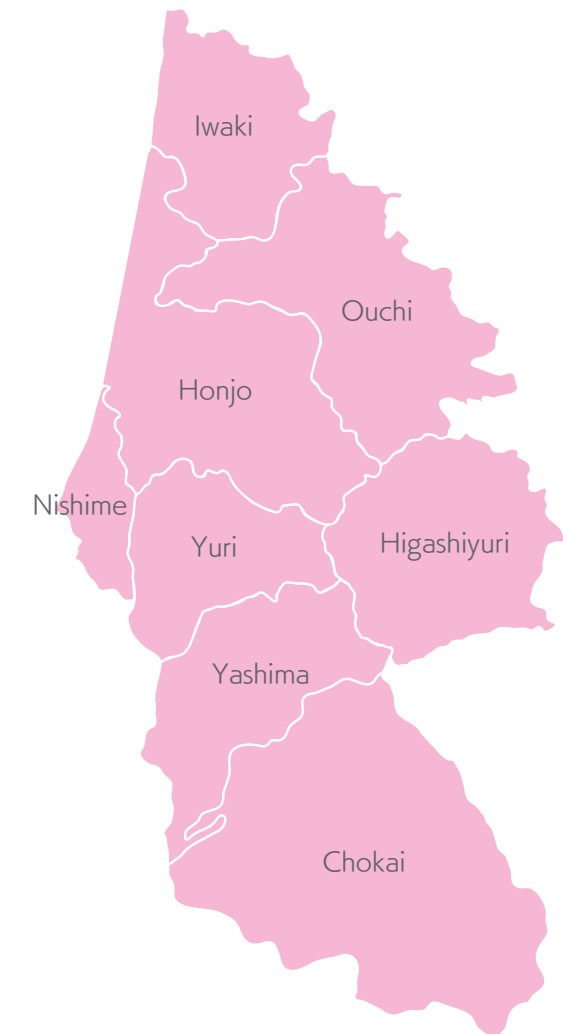
Issued by: Yurihonjo City, Akita Prefecture
17 Ozaki, Yurihonjo, Akita

Edited by: Tourism Promotion Division, Yurihonjo City
TEL 0184-24-6349 <https://yurihonjo-kanko.jp/>

First Edition: June 14, 2024



The city of Yurihonjo was established on March 22, 2005 (Heisei 17), through the merger between the city of Honjo and the towns of Yashima, Iwaki, Yuri, Ouchi, Higashiyuri, Nishime, and Chokai, and now stands as the largest city in Akita by area.



Yurihonjo, formed by the merger of one city and seven towns, is half the size of Kanagawa.

Experience the **Colors** of the Seasons

Below lies the vast Sea of Japan, with the Koyoshi River gently flowing in the distance. Mt. Chokai, a sacred peak where clouds speak and the wind smiles. The warm embrace of greenery, the gentle breeze over the grasslands—these are the deep breaths of the Chokai Plateau. A land rich in history, where the music of Bangaku echoes, and young lions dance.

We invite you to see and experience our proud home, Yurihonjo.

Yurihonjo Tourism Guidebook [Contents]

04	The Seasonal Colors of Yurihonjo	22	The History & Culture of Yurihonjo
14	Mt. Chokai	23	Seasonal Highlights of Yurihonjo
16	Mt. Chokai & Tobishima Island Geopark	24	Yurihonjo Specialty Products
19	Recommended Locations	26	Roadside Stations and Day Trip Bath Facilities
20	The Nature of Yurihonjo	27	Access Guide

春

Spring

A time when snow melts at the foot of the mountains,
and vibrant flowers decorate the landscape.
Here, Mt. Chokai shines brilliantly.



A view of sakura and Mt. Chokai
from Higashi Yurihara



Sakura and koinobori streamers
(Shukukasen Park)


Sakura Matsuri at Honjo Park, a place for locals to relax



Imogawa Sakura Zutsumi, where over 2000 sakura bloom in full glory



A reservoir supporting civic life and a beautiful landscape



初夏

Early Summer

The melting snow nourishes the mountains and villages, Enveloping the trees and fields in vibrant green.

Feel the breath of nature,dynamic and lively.

Fresh greenery at Kameda Fudo Falls

A watery mirror forms after planting





Honjo River Festival Fireworks Display



The Sea of Japan on a tranquil summer day

夏

Summer

The Koyoshi River, a first-class river originating from Mt. Chokai, nourishes the town and flows into the Sea of Japan.

The waterfront area enriches local life as well.

Water activities at Hottai Falls

Sandy beaches along the coastline
(sunset and hamahirugao flowers)





The Yuri Kogen Railway running through the fields



As the foothills turn red, the approach of winter draws near

秋

Fall

The season when nature's colors reach their peak.

A time when the earth relaxes is a season to appreciate nature.



Spectacular fall foliage at Hiyama Falls



Mt. Chokai from Zenjin Swamp



A clear winter sky, when you can almost touch the stars
(Hanadate, Yashima)



Even covered in snow, the season continues to change



冬

Winter

Even covered in snow,
the people who live here embrace the cold.
They know that winter is a beautiful and
rich season.


The beauty of a clear winter sky



鳥海山

Mt.Chokai

During each season,
and from each place,
a variety of expressions,
and a special place in people's hearts.



Mt. Chokai & Tobishima Island Geopark

A cycle of water and life, created by the Sea of Japan and the land

A Geopark contains various natural heritage sites related to the Earth, such as geological formations, rocks, landforms, volcanoes, faults, etc., comprising a nature-rich "park." In the Mt. Chokai and Tobishima area, there are valuable natural landscapes where one can observe the cycle of water and life up close. Yurihonjo is home to 9 geosites, 2 nature sites, and 5 cultural sites.



Yurihonjo Geosites



Ishizawa Falls & Byobu Rock



Akata Falls



Kameda Fudo Falls



Ryugahara Wetlands

Nature Sites




Kuwanokidai Wetlands

Cultural Sites



Moriko Omonoimi Shrine

Hiyama Falls



Hottai Falls & Pothole



Recommended Locations



Chokaisan Wooden Toy Museum

Established in July of 2018 at the former Ayukawa Elementary School, a nationally registered Tangible Cultural Property which has been preserved in its original form, beloved and protected by the local community for many years.

Chokaisan Wooden Toy Museum

【OPEN】 9:00am – 4:00pm

※Winter Hours (Dec – Feb):
10:00am – 4:00pm

【CLOSED】 [Mar – Nov] Thur
[Dec – Feb] Wed, Thur,
New Years (Dec 31 – Jan 2)

【TEL】 0184-74-9070



Yurihonjo Folk Performing Arts Museum Maire

Opened in April of 2017 as a hub for the preservation and promotion of traditional performing arts in the city.

Yurihonjo Folk Performing Arts Museum Maire

【OPEN】 9:00am–5:00pm

【CLOSED】 Mon (following day if holiday)
New Years (Dec 29–Jan 3)

【TEL】 0184-44-8556



The Nature of Yurihonjo

The flow of water from the mountains to the sea



Mountains, rivers, and the sea, endless outdoor fun (Hottai Campgrounds)



YURIHONJO x OUTDOOR

Enjoy a unique destination found only here



Night skiing, popular when temperatures drop and snow quality improves



Chokai Kogen Yashima Ski Resort



Chokai Kogen Minami Yurihara Snowmobile Land



Enjoy a variety of courses with high-quality snow at Chokai Kogen Yashima Ski Resort



Canoeing and stand-up paddleboarding (SUP) at the lake



The river's flow creates high-quality sandy beaches, which attract surfers and swimmers



Experience snowmobiling at Chokai Kogen Minami Yurihara Snowmobile Land



Riding experience events also held at Chokai Kogen



Mountain stream fishing, ayu fishing, sea fishing



Boating and kayaking competitions are popular along the lower reaches of the Koyoshi River



From late April to May, Mt. Chokai is bustling with people who enjoy backcountry skiing

The History & Culture of Yurihonjo

Seasonal Highlights of Yurihonjo



Moriko Omonoimi Shrine

The History & Culture of Mt. Chokai

Mt. Chokai & Mountain Faith

In 2009 (Heisei 21), the shrines and pilgrimage routes associated with Mt. Chokai were designated as national historic sites, and stand as locations where visitors can feel the ancient faith and history of the area.

Moriko Omonoimi Shrine



Festival participants carry a mikoshi (portable shrine) up over 300 steps



Yurihonjo City Official Site



Yurihonjo City Tourism Association

Kizakai Omonoimi Shrine




Kaizan Shrine



Remnants of the three domains of the Edo Period

In 1623 (Genna 9), the Rokugo, Iwaki, and Utechi clans took control of what is now Yurihonjo. In this harsh yet rich region of Tohoku, these three lords governed, each preserving distinct histories and cultures, and forming a unique city that stands out nationwide.

Many temples, shrines, and facilities related to these three domains still remain throughout the city, preserving their history and culture.



Hachimorien



Amasagi Village



Yosenji Gate



Sept
2nd Sun

Yashima Hassaku Matsuri

This festival held at Yashima Shinmei Shrine, with a history of approximately 400 years, is the largest festival in the Yashima area. It honors Ukutama, the deity overseeing rice, and wishes for a bountiful harvest.



Sept
3rd Sun

Honjo Hachiman Shrine Festival & Daimyo Procession

The daimyo procession, preserving the tradition of the Honjo feudal lord's attendance, is held on the festival day of Hachiman Shrine, honoring the deity revered by successive lords.



Early Jul
Sat

Kyuhan Matsuri

This festival features Kameda Okagura, a city Intangible Cultural Property, and traditional hand dancers parading through the town, evoking the era of the former Kameda domain.



Late Apr

Mt. Chokai Yashima Trailhead Opening



Aug
16

Chokai Shishi Matsuri



Jan
3rd Sun

Shinzan Shrine Hadaka Mairi



Late Apr

Kizakura Matsuri



Late Oct

National Goten Mari Competition



Jan
24

Oriwatari First Jizo Snowshoe Pilgrimage

Yurihonjo Specialty Products



Japanese Sake



Akita Yuri Beef



Rice



Smoked Products



Seafood



Honjo Udon



French Duck



Honey



Vegetables



Fruit



Wild Vegetables

Flowers



Grape Juice



Apple Juice



Honjo Goten Mari

Honjo Kokeshi

Honjo Sashiko

Honjo Kumiko

Roadside Stations and Day Trip Bath Facilities



Roadside Station Shimizu no Sato-Chokaigo



Roadside Station Nishime-Hamanasu no Sato



Roadside Station Higashiyuri-Kizakura no Sato



Roadside Station Iwaki-Akitaumiyo Minato no Yu



Hotel Foresta Chokai

Roadside Stations in Yurihonjo

Roadside Station Nishime-Hamanasu no Sato
☎ 0184-33-4260



Roadside Station Higashiyuri-Kizakura no Sato
☎ 0184-69-2611



Roadside Station Iwaki-Akitaumiyo
☎ 0184-73-2700



Roadside Station Ouchi-Heart Port Ouchi
☎ 0184-62-1126



Roadside Station Shimizu no Sato-Chokaigo
☎ 0184-59-2022



Day Trip Bath Facilities in Yurihonjo

Hotel Foresta Chokai ☎ 0184-58-2888

Rest and Accommodation Facility Chokaiso ☎ 0184-58-2065

Yunosawa Onsen Hotel Masaka ☎ 0184-58-2188

Yuri no Sato Exchange Center Yuriemon ☎ 0184-53-2651

Kizakura Onsen Yurari ☎ 0184-69-2611

Kasumi Onsen ☎ 0184-66-2418

Heart Port Ouchi Poporokko ☎ 0184-62-1126

Iwaki Onsen Minato no Yu ☎ 0184-73-2700

Painspa Shinzan ☎ 0184-28-1661

Anraku Onsen ☎ 0184-22-0637

Onsen Rest Facility Tsurumai Onsen ☎ 0184-23-7227

Kashiwa Onsen ☎ 0184-33-2259

Nishime Yukko Land ☎ 0184-33-4422

Kohabirokan ☎ 0184-67-2542

Food and beverage services available on-site (cafeteria, etc.)

Souvenir shops and sales corners available on-site On-site bathing facilities available

Paid or free rest areas available on-site Accommodation available



By Car

Akita	Approx. 50 min via National Route 7	the center of Yurihonjo
Yokote	Approx. 1 hr and 15 min via National Route 107	
Daisen	Approx. 1 hr via National Route 105	
Sendai	Approx. 3 hrs and 30 min via National Route 108	
Morioka	Approx. 2 hrs and 45 min via National Route 46 and 105	
Kitakami	Approx. 2 hrs via National Route 107	
Sakata	Approx. 1 hr and 15 min via National Route 7	

By Train

Tokyo	Approx. 2 hrs by Joetsu Shinkansen	Niigata	Approx. 3 hrs by Express on Uetsu Line	Ugohonjo
Tokyo	Approx. 3 hrs and 45 min by Akita Shinkansen	Akita	Approx. 45 min on Uetsu Line	

By Highway Bus ^{※1}

Tokyo	Approx. 9 hrs by The Express Chokai	Honjo
Sendai	Approx. 4 hrs and 45 min by Ugokotsu Highway Bus	Honjo

By Air ^{※2 ※3}

Sapporo (New Chitose / Okadama APO)	Approx. 1 hr	Akita APO
Tokyo (Haneda APO)	Approx. 1 hr	
Osaka (Itami APO)	Approx. 1 hr and 30 min	

For inquiries about various transportation options

- Bus
Ugokotsu Transportation (Honjo Office) ☎0184-24-2440
Kisakata Godo Taxi (Airport Liner) ☎0184-43-2030
- JR Uetsu Line
JR East Inquiry Center ☎050-2016-1600
- Yuri Kogen Railway Chokai Sanroku Line
Yuri Kogen Railway Ugohonjo Station ☎0184-23-3361
Yuri Kogen Railway Maego Station ☎0184-53-3436
Yuri Kogen Railway Yashima Station ☎0184-56-2036
- Car Rental
Toyota Rent-a-Car Akita Honjo Branch ☎0184-22-4100
Nippon Rent-a-Car Ugohonjo Station Front Office ☎0184-24-0919
- Taxi
Hikari Taxi ☎0184-22-1111
Honjo Taxi ☎0184-22-2236
Heart One Kotsu ☎0184-23-3333
Chokai Kanko ☎0184-56-2020

※1 For the operation days of the express bus, please inquire at: Ugokotsu Transportation (Honjo Office) ☎0184-24-2440
 ※2 Rental cars are available from the airport. It takes about 40 min by car from Akita Airport using the expressway.
 ※3 Reservation-based shared taxis (Akita Airport Liner) are available. Kisakata Godo Taxi ☎0184-43-2030